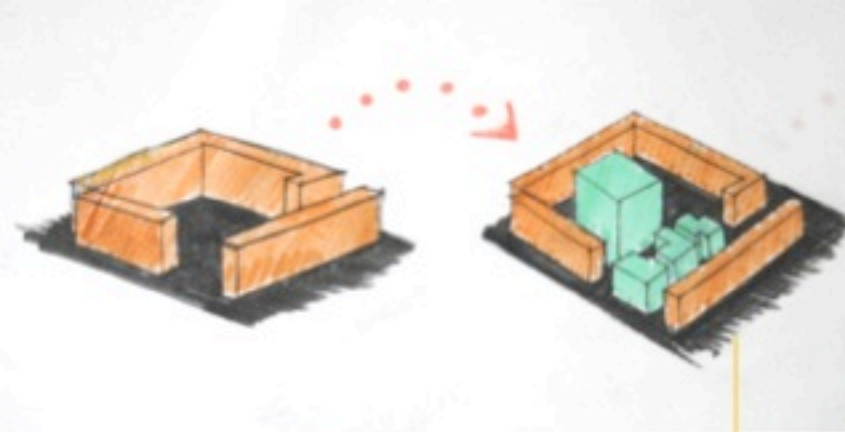




existing complexes consist a new urban network

city landmarks

defined by the open spaces and the human activities



-improper use of public space, neglect, lack of efficient urban equipment

+variety of public spaces in terms of scale and quality

-lack of planning pedestrian and vehicle flow, complexity of car circulation

+low speed of vehicles in the area of the housing blocks, increased safety for pedestrian and bicycle activity

-lack of landmarks, indistinctive centralities

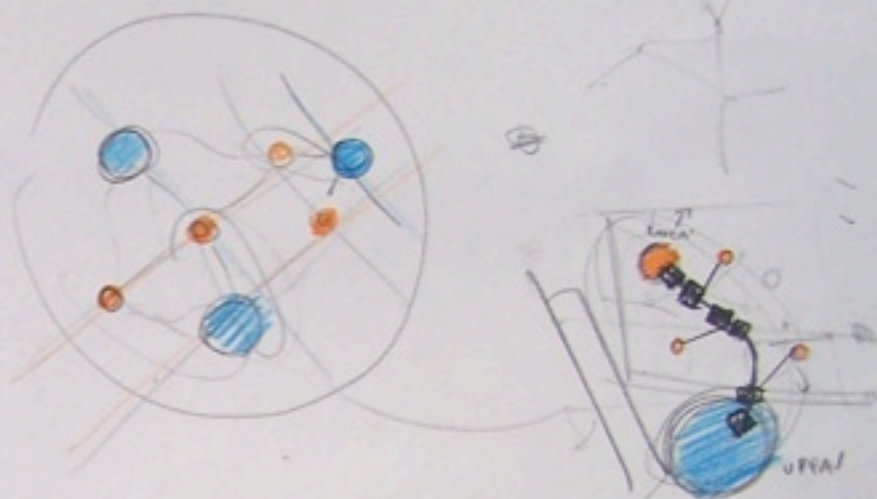
+Commercial and leisure uses in ground floors, promotion of socializing between citizens during daytime

-owner's personal interventions on apartments



Function-Experience


USES



existing complexes consist a new urban network
city landmarks
defined by the open spaces and the human activities

small-scale event spaces

urban-scale public spaces





existing complexes consist a new urban network
city landmarks
 are defined by the open spaces and the human activities



1_identifying networks





1_re-forming networks





3.intervening in qualities of space





3.intervening in qualities of space



installation of local facilities

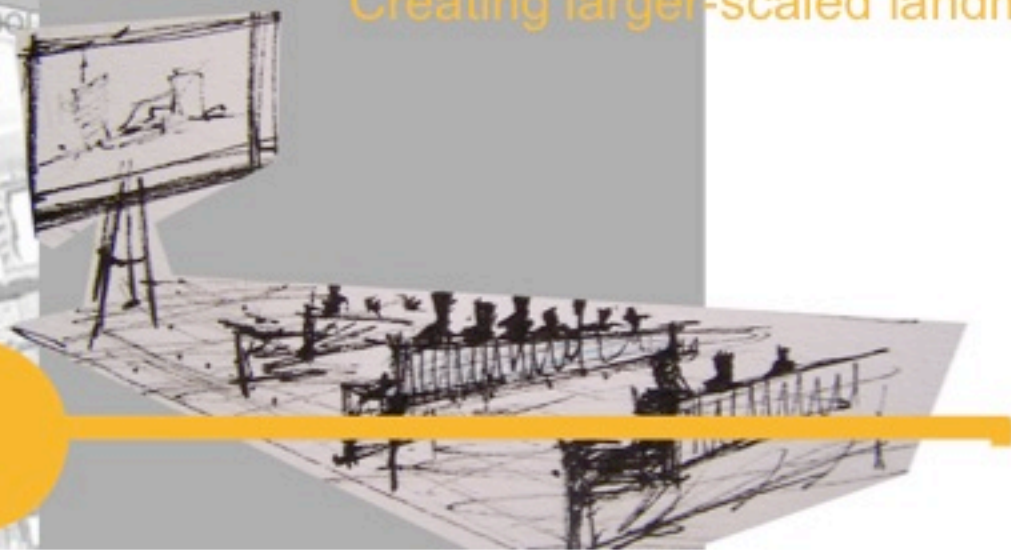




3.intervening in qualities of space



Creating larger-scaled landmarks






3.intervening in qualities of space

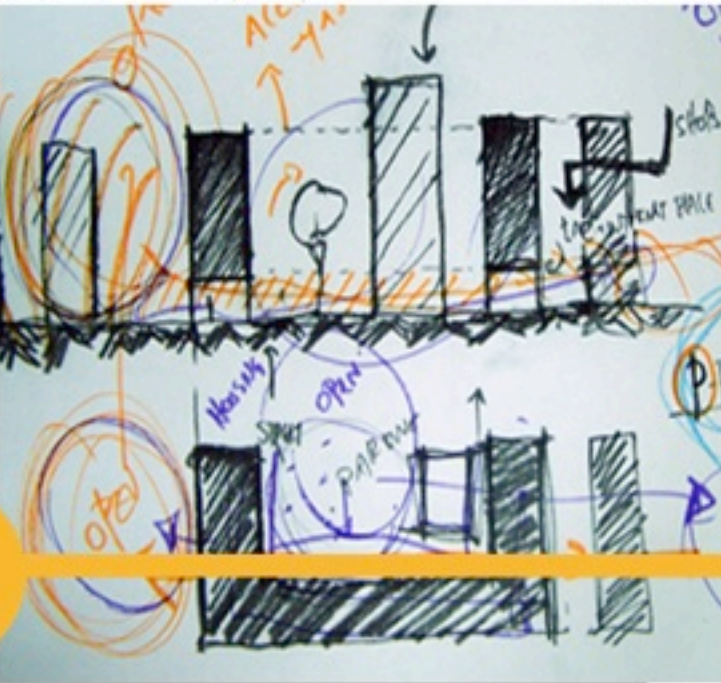


connecting area with urban landmarks





3.intervening in qualities of space



procedure plan

- Step 1

formation of TEAM3 which consists of Beralt zeko, Andi Sinana, Henris Cela, Alexandra Philippou, Maroula Bacharidou, Christina Polychronopoulou, urban planners and circulation planners!...

- Step 2

analysis of the study area referring to circulation of vehicles

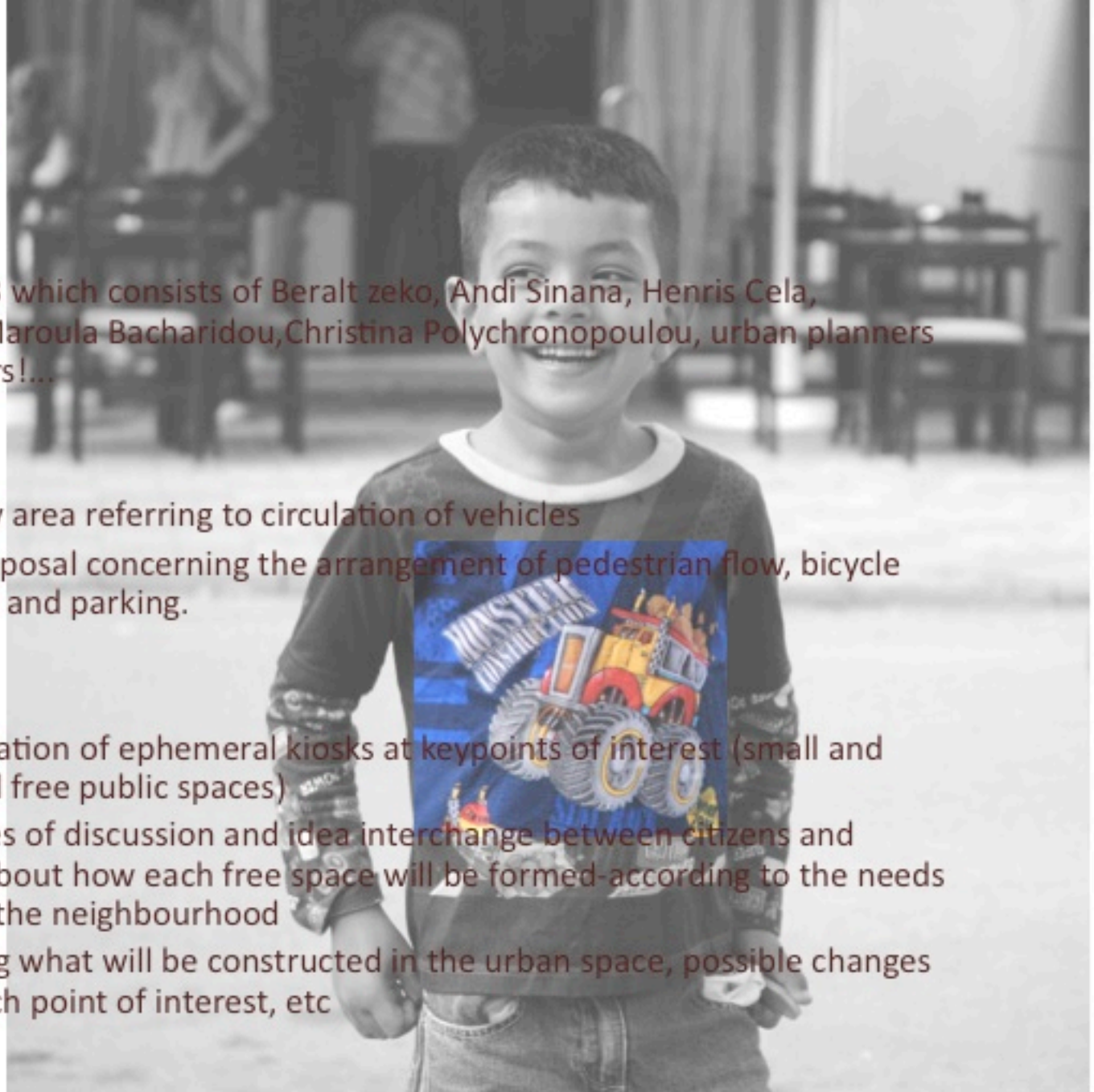
preparation of a proposal concerning the arrangement of pedestrian flow, bicycle and vehicle movement and parking.

- Step 3

area visit and installation of ephemeral kiosks at keypoints of interest (small and larger scale underused free public spaces)

use of kiosks as cores of discussion and idea interchange between citizens and scientific councillors about how each free space will be formed-according to the needs that appear to exist in the neighbourhood

decisions concerning what will be constructed in the urban space, possible changes in uses that exist in each point of interest, etc



- Step4

projections of the decided interventions at the kiosks and start of works at the public spaces

- Step 5

survey about the residents' opinion of the newly created spaces(small scale squares, playgrounds, ground mouldings, sitting spaces, etc)in order to collect feedback

research about the conditions of living in the housing blocks as it is today, listing of typical cases of extensions on the buildings.

- Step 6

interventions on the residential blocks in accordance to the previous analysis and renovations where it is needed